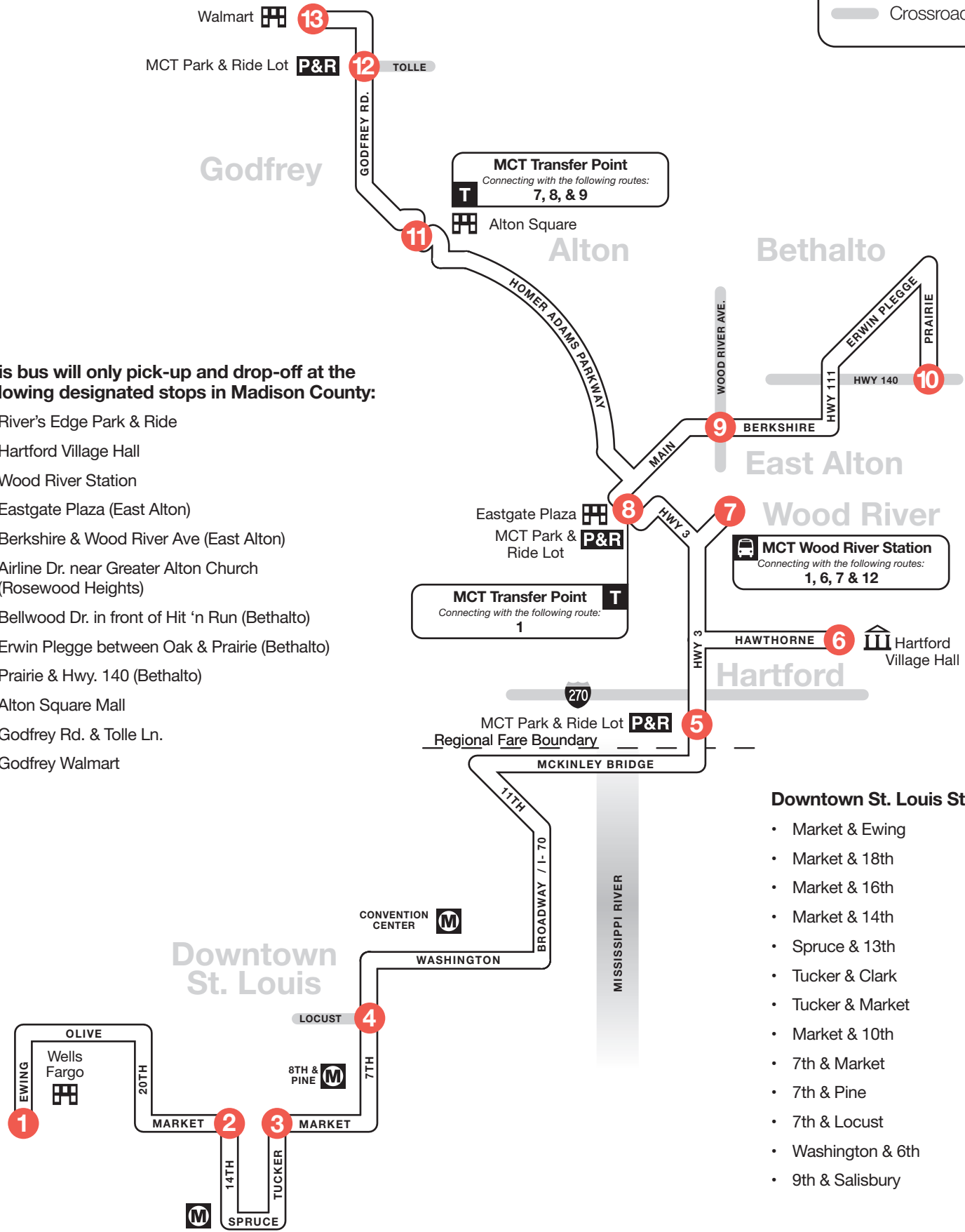


Route 1X – Riverbend Express

St. Louis to Godfrey

This bus will only pick-up and drop-off at the following designated stops in Madison County:

- River's Edge Park & Ride
- Hartford Village Hall
- Wood River Station
- Eastgate Plaza (East Alton)
- Berkshire & Wood River Ave (East Alton)
- Airline Dr. near Greater Alton Church (Rosewood Heights)
- Bellwood Dr. in front of Hit 'n Run (Bethalto)
- Erwin Plegge between Oak & Prairie (Bethalto)
- Prairie & Hwy. 140 (Bethalto)
- Alton Square Mall
- Godfrey Rd. & Tolle Ln.
- Godfrey Walmart



Downtown St. Louis Stops:

- Market & Ewing
- Market & 18th
- Market & 16th
- Market & 14th
- Spruce & 13th
- Tucker & Clark
- Tucker & Market
- Market & 10th
- 7th & Market
- 7th & Pine
- 7th & Locust
- Washington & 6th
- 9th & Salisbury

	1	2	3	4	5	6	7	8	9	10	11	12	13
BUS STARTS	Market & Ewing	Market & 14th	Tucker & Market	7th & Locust	River's Edge Park & Ride	Hartford Village Hall	Wood River Station	Eastgate Plaza	Berkshire & Wood River	Prairie & HWY 140	Alton Square	Godfrey Park & Ride	Godfrey Walmart
Bus Leaves													

MONDAY – FRIDAY

PM	3:39	3:46	3:51	3:58	4:13	—	—	4:34	—	—	—	—	—
	4:09	4:16	4:21	4:28	4:43	—	—	5:04	—	—	5:17	5:24	5:28
	4:44	4:51	4:56	5:03	5:18	—	5:40	5:46	5:54	6:07	—	—	—
	5:14	5:21	5:26	5:33	5:48	—	—	6:09	—	—	—	—	—

Instructions

North is always at the top of the timetable map.

The bus stops here at listed times. Look for the matching symbol below the map.

Transfer points and MCT Stations show where other bus routes intersect with this route.

Indicates points of interest.

Indicates Park & Ride Lots available along the route.

Bike Routes which may connect to the bus route.

Indicates select trips.

Times for bus stops along the route. The bus stops at other locations along the route as well. For details please call: (618) 797-4636 (INFO) or TDD (618) 797-6000.

Instrucciones

El norte está siempre en lo alto del horario.

El autobús para aquí a las horas marcadas. Busque el símbolo que corresponda debajo del mapa.

Puntos de transferencia y estaciones de MCT donde otras líneas de autobús cruzan esta ruta.

Indica los puntos de interés.

Indica lotes de estacionamiento "Park & Ride."

Las Rutas de bicicletas que unen a rutas de autobús.

Indica viajes escogidos.

Horarios de paradas de autobús a lo largo de la ruta. El autobús se detiene también en otros lugares de la ruta. Para más detalles llámenos al: (618) 931-RIDE (7433) o TDD (618) 797-6000.

Fares

Fixed Route Fares	Adult	Seniors ¹ Disabled ² Children under 5	Seniors ³ Disabled ⁴ Children 5-12	MCT Passes
	LOCAL	\$1.00	FREE	
REGIONAL	\$3.00	FREE	\$1.50	

- 1 Seniors (65 and up) with MCT Senior Free Ride ID, or seniors (75 and up) with MCT Senior Select ID.
- 2 Registered ADA Paratransit users with valid MCT Paratransit ID, MCT ADA ID, or MCT Benefits Access ID.
- 3 Persons with disabilities, seniors (65 and up) with MCT Half Fare ID or Metro Reduced Fare Permit. Medicare cardholders eligible.

Valid Metro passes and tickets are accepted for value toward fare.

If there is a fare or transfer dispute, pay the fare as requested and contact MCT. For additional fare or schedule information, call (618) 797-4636 (INFO) or TDD (618) 797-6000.

Please have correct change. Valid Metro passes and tickets are accepted.

Tarifas

Tarifas de rutas fija	Adulto	Ancianos ¹ Dicapacitados ² Menores de 5	Ancianos ³ Dicapacitados ⁴ Niños 5 - 12	Pases de autobús
	LOCAL	\$1.00	GRATIS	
REGIONAL	\$3.00	GRATIS	\$1.50	

- 1 Personas mayores (65 años en adelante) con MCT Senior Free Ride ID, o personas mayores (75 años en adelante) con MCT Senior Select ID.
- 2 Usuarios registrados de ADA Paratransit con MCT Paratransit ID, MCT ADA ID o MCT Benefits Access.
- 3 Personas mayores de edad (65 años en adelante) o incapacitadas con tarjeta de MCT Tarifa Media o Metro Tarifa Rebajada. (Medicare titulares de tarjeta son elegibles).

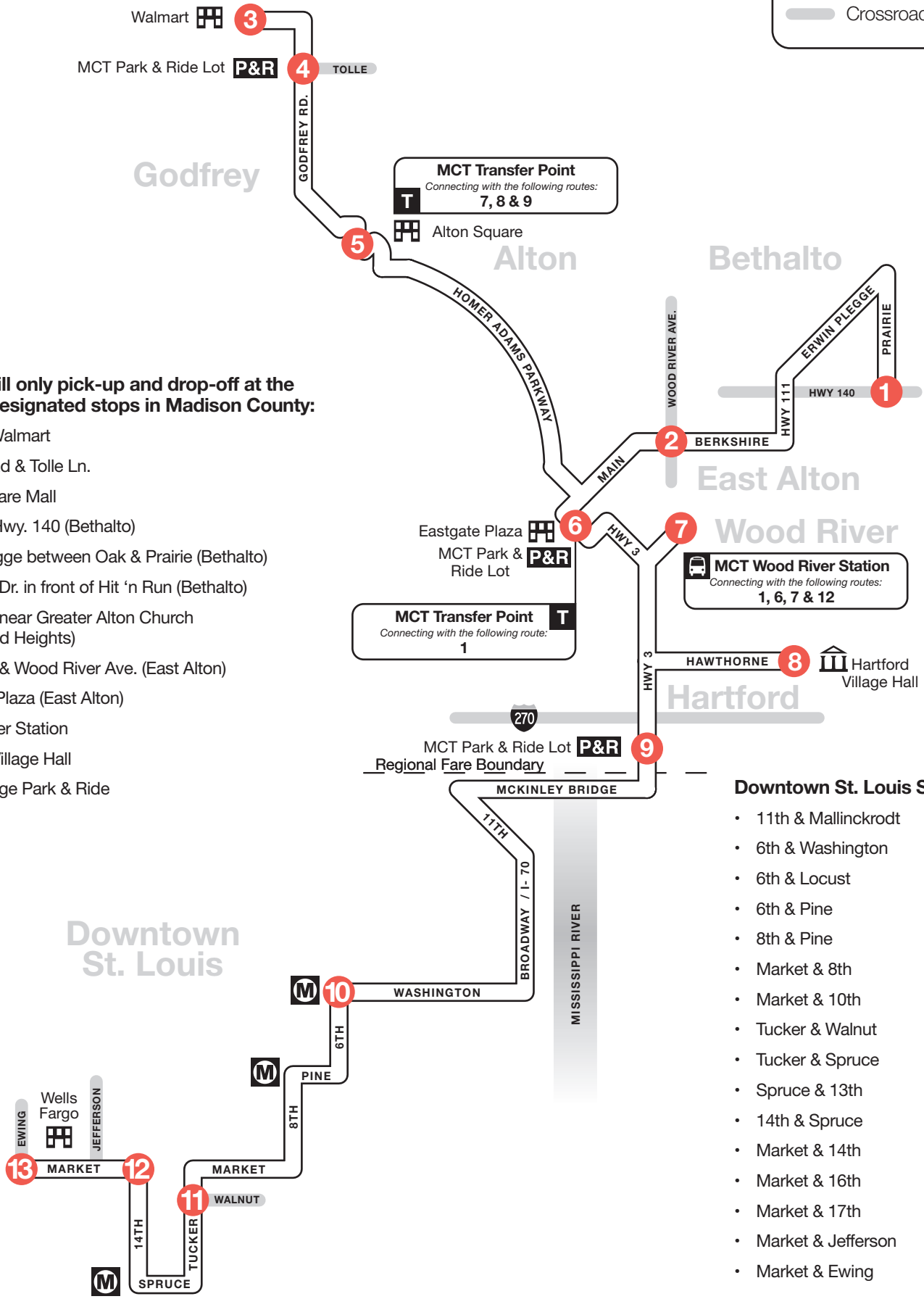
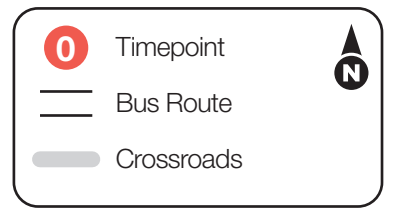
Pasajeros sin identificación deben pagar el precio completo. Pases Metro y billetes son aceptados como valor para pasaje.

Si hay una disputa de pasaje o transferencia, pague el pasaje como requerido y póngase en contacto con MCT. Para más información sobre pasajes y horarios llame al (618) 797-4636 (INFO) o TDD (618) 797-6000.

Por favor, tenga el cambio correcto. Se aceptan pases y boletos válidos de Metro.

Route 1X – Riverbend Express

Godfrey to St. Louis



This bus will only pick-up and drop-off at the following designated stops in Madison County:

- Godfrey Walmart
- Godfrey Rd & Tolle Ln.
- Alton Square Mall
- Prairie & Hwy. 140 (Bethalto)
- Erwin Plegge between Oak & Prairie (Bethalto)
- Bellwood Dr. in front of Hit 'n Run (Bethalto)
- Airline Dr. near Greater Alton Church (Rosewood Heights)
- Berkshire & Wood River Ave. (East Alton)
- Eastgate Plaza (East Alton)
- Wood River Station
- Hartford Village Hall
- River's Edge Park & Ride

Downtown St. Louis Stops:

- 11th & Mallinckrodt
- 6th & Washington
- 6th & Locust
- 6th & Pine
- 8th & Pine
- Market & 8th
- Market & 10th
- Tucker & Walnut
- Spruce & 13th
- 14th & Spruce
- Market & 14th
- Market & 16th
- Market & 17th
- Market & Jefferson
- Market & Ewing

1	2	3	4	5	6	7	8	9	10	11	12	13
BUS STARTS	Bus Leaves	Bus Leaves	Bus Leaves	Bus Leaves	Bus Leaves	Bus Leaves	Bus Leaves	Bus Leaves	Bus Leaves	Bus Leaves	Bus Leaves	BUS ENDS
Prairie & HWY 140	Berkshire & Wood River	Godfrey Walmart	Godfrey Park & Ride	Alton Square	Eastgate Plaza	Wood River Station	Hartford Village Hall	River's Edge Park & Ride	6th St & Washington	Tucker & Walnut	Market & 14th	Market & Ewing

MONDAY – FRIDAY

AM	—	—	—	—	5:54	—	—	6:11	6:29	6:35	6:39	6:43
	—	5:55	5:59	6:07	6:19	—	—	6:34	6:52	6:58	7:02	7:06
	6:19	6:31	—	—	6:39	6:46	—	7:03	7:22	7:28	7:32	7:36
	—	—	—	—	7:14	—	—	7:31	7:49	7:55	7:59	8:03

Madison County Transit Services

MCT Local Routes

Bus service that begins and ends in Madison County. Routes 1, 2, 4, 6, 7, 8, 9, 10, 11, 12, 13, 13X, 15, 16, 17, 19, 20, 21, 22, 23, 24X, 25X

MCT Regional Routes

Bus service to and from St. Clair County and St. Louis. Routes 1X, 5, 14X, 16X, 18, 20X

MCT Munny Express

Find the best seat at the Munny for every Friday evening performance.

MCT Trails

Experience the 135 miles of scenic trails that comprise the MCT Trails bikeway system. Visit www.mcttrails.org

Runabout

Door to door service for registered elderly and disabled Madison County residents. Call 931-7433 for details.

RideFinders

Move into the fast lane to a better commute by sharing the ride to and from work in a carpool or vanpool. Visit www.ridefinders.org

For specific information on these and other services, routes and schedules, please call (618) 797-INFO (4636) / TDD (618) 797-6000 or visit www.mct.org

Funding provided in whole or in part by the Illinois Department of Transportation.



Timetable & Map

Riverbend Express

- Godfrey**
- MCT Park & Ride Lot
- Bethalto**
- Alton**
- Alton Square
- East Alton**
- Eastgate Plaza
- Wood River**
- Wood River Station
- Hartford**
- Granite City**
- River's Edge Park & Ride
- Downtown St. Louis**