

Route 5 – Tri-City Regional

EMERSON PARK METROLINK STATION TO TRI-CITIES

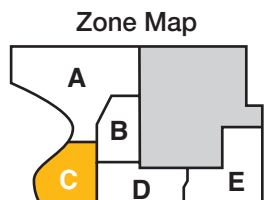
0 Timepoint

— Bus Route

--- Select Trips

— Crossroads

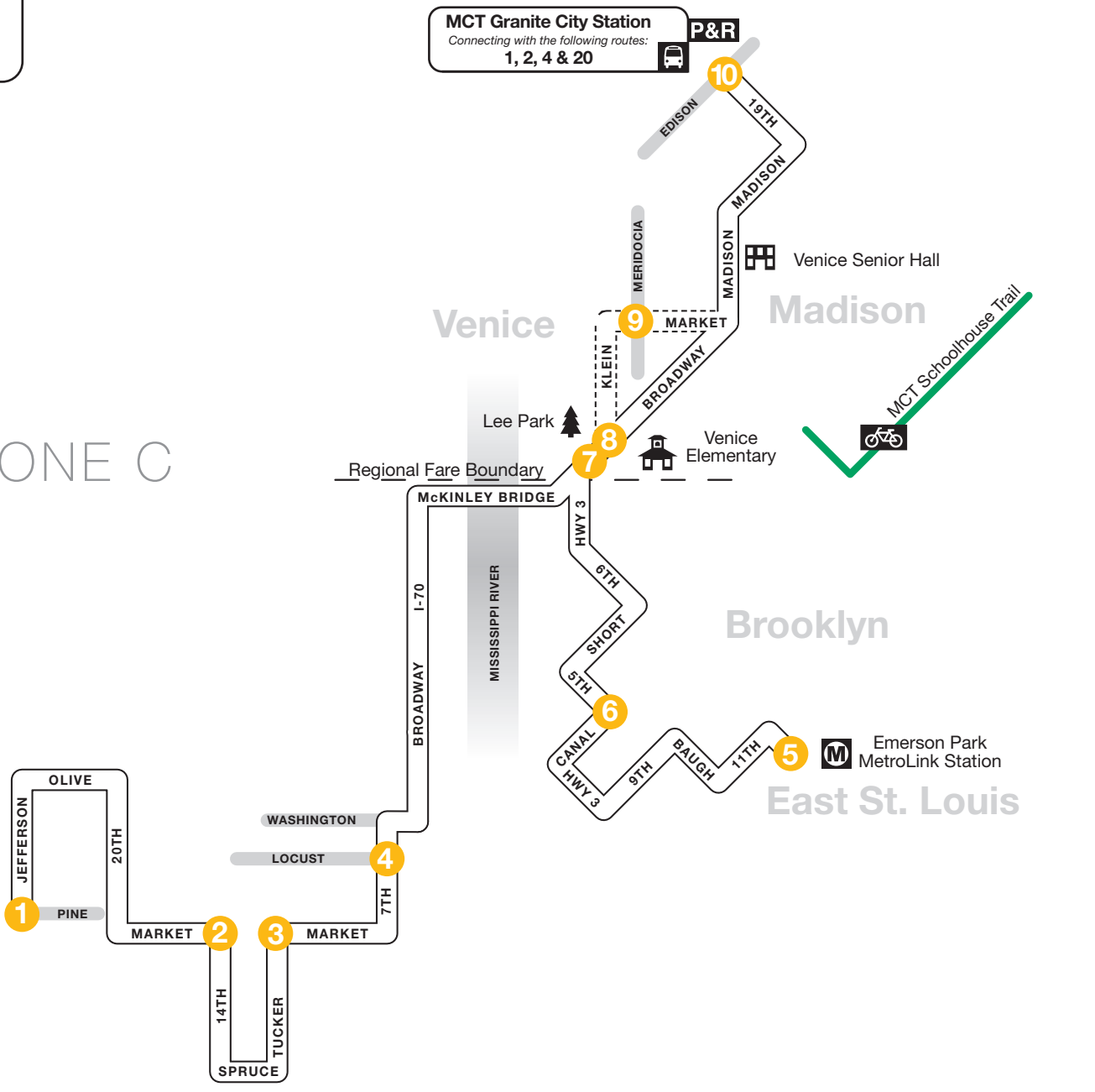
— Bikeways



Downtown St. Louis Stops:

- Jefferson & Pine
- Market & 18th
- Market & 16th
- Market & 14th
- Spruce & 13th
- Tucker & Clark
- Tucker & Market
- Market & 10th
- 7th & Market
- 7th & Pine
- 7th & Locust
- Washington & 6th
- 9th & Salisbury

ZONE C



1	2	3	4	5	6	7	8	9	10
BUS STARTS	Bus Leaves	Bus Leaves	Bus Leaves	Bus Leaves	Bus Leaves	Bus Leaves	Bus Leaves	Bus Leaves	BUS ENDS
Jefferson & Pine	14th & Market	Tucker & Market	7th & Locust	Emerson Park MetroLink	5th & Canal	Broadway & Lee Park	Klein & Broadway	Market & Meridocia	Granite City Station

MONDAY – FRIDAY

AM	2	3	4	5	6	7	8	9	10
—	—	—	—	—	—	—	4:01	4:05	4:15
—	—	—	—	—	—	—	4:31	4:35	4:45
—	—	—	—	4:51	4:57	—	—	5:05	5:15
—	—	—	—	5:16	5:27	—	—	5:35	5:45
—	—	—	—	5:46	5:57	—	—	6:05	6:15
—	—	—	—	6:16	6:27	—	—	6:35	6:45
—	—	—	—	6:46	6:57	—	—	7:05	7:15
—	—	—	—	7:16	7:27	—	—	7:35	7:45
—	—	—	—	7:46	7:57	8:03	—	—	8:13
—	—	—	—	8:16	8:27	—	—	8:36	8:46
—	—	—	—	8:46	8:57	9:03	—	—	9:13
—	—	—	—	9:16	9:27	—	—	9:36	9:46
—	—	—	—	9:46	9:57	10:03	—	—	10:13
—	—	—	—	10:16	10:27	—	—	10:36	10:46
—	—	—	—	10:46	10:57	11:03	—	—	11:13
—	—	—	—	11:16	11:27	—	—	11:36	11:46
—	—	—	—	11:46	11:57	12:03	—	—	12:13
—	—	—	—	12:16	12:27	—	—	12:36	12:46
—	—	—	—	12:46	12:57	1:03	—	—	1:13
—	—	—	—	1:16	1:27	—	—	1:36	1:46
—	—	—	—	1:46	1:57	2:03	—	—	2:13
—	—	—	—	2:16	2:27	—	—	2:36	2:46
—	—	—	—	2:31	2:42	—	—	2:51	3:01
—	—	—	—	2:46	2:57	3:03	—	—	3:13
—	—	—	—	3:16	3:27	—	—	3:36	3:46
3:35	3:38	3:44	3:51	—	—	4:02	—	—	4:12
—	—	—	—	3:46	3:57	—	—	4:06	4:16
4:03	4:06	4:12	4:20	—	—	4:31	—	—	4:41
4:34	4:37	4:43	4:51	—	—	5:02	—	—	5:12
—	—	—	—	4:46	4:57	—	—	5:05	5:15
5:04	5:07	5:13	5:21	—	—	5:32	—	—	5:42
—	—	—	—	5:46	5:57	—	—	6:05	6:15
5:39	5:42	5:48	5:56	—	—	6:07	—	—	6:17
—	—	—	—	6:16	6:27	—	—	6:33	6:39
—	—	—	—	6:45	6:56	—	—	7:02	7:08
—	—	—	—	7:48	7:59	—	—	8:05	8:11
—	—	—	—	8:48	8:58	—	—	9:04	9:10
—	—	—	—	9:48	9:58	—	—	10:04	10:10
—	—	—	—	10:48	10:58	—	—	11:04	11:10
—	—	—	—	11:58	12:08	—	—	12:14	12:20
—	—	—	—	12:53	1:03	—	—	1:09	1:15

SATURDAY

AM	2	3	4	5	6	7	8	9	10
—	—	—	—	4:46	4:57	—	—	5:05	5:15
—	—	—	—	5:46	5:57	—	—	6:05	6:15
—	—	—	—	6:46	6:57	—	—	7:05	7:15
—	—	—	—	7:46	7:57	—	—	8:05	8:15
—	—	—	—	8:46	8:57	—	—	9:05	9:15
—	—	—	—	9:46	9:57	—	—	10:05	10:15
—	—	—	—	10:46	10:57	—	—	11:05	11:15
—	—	—	—	11:46	11:57	—	—	12:05	12:15
—	—	—	—	12:46	12:57	—	—	1:05	1:15
—	—	—	—	1:46	1:57	—	—	2:05	2:15
—	—	—	—	2:46	2:57	—	—	3:05	3:15
—	—	—	—	3:46	3:57	—	—	4:05	4:15
—	—	—	—	4:46	4:57	—	—	5:05	5:15
—	—	—	—	5:46	5:57	—	—	6:05	6:15
—	—	—	—	6:46	6:57	—	—	7:05	7:15
—	—	—	—	7:46	7:57	—	—	8:05	8:15
—	—	—	—	8:46	8:56	—	—	9:04	9:14
—	—	—	—	9:46	9:56	—	—	10:04	10:14
—	—	—	—	10:46	10:56	—	—	11:04	11:14
—	—	—	—	11:49	11:59	—	—	1:07	1:17
—	—	—	—	12:59	1:09	—	—	1:17	1:27

SUNDAY

AM	2	3	4	5	6	7	8	9	10
—	—	—	—	7:46	7:57	—	—	8:05	8:15
—	—	—	—	8:46	8:57	—	—	9:05	9:15
—	—	—	—	9:46	9:57	—	—	10:05	10:15
—	—	—	—	10:46	10:57	—	—	11:05	11:15
—	—	—	—	11:46	11:57	—	—	12:05	12:15
—	—	—	—	12:46	12:57	—	—	1:05	1:15
—	—	—	—	1:46	1:57	—	—	2:05	2:15
—	—	—	—	2:46	2:57	—	—	3:05	3:15
—	—	—	—	3:46	3:57	—	—	4:05	4:15
—	—	—	—	4:46	4:57	—	—	5:05	5:15
—	—	—	—	5:46	5:57	—	—	6:05	6:15
—	—	—	—	6:46	6:57	—	—	7:05	7:15
—	—	—	—	7:46	7:57	—	—	8:05	8:15
—	—	—	—	8:46	8:57	—	—	9:05	9:15

Instructions

North is always at the top of the timetable map.

The bus stops here at listed times. Look for the matching symbol below the map.

Transfer points and MCT Stations show where other bus routes intersect with this route.

Indicates points of interest.

Indicates Park & Ride Lots available along the route.

Bike Routes which may connect to the bus route.

Indicates select trips.

Times for bus stops along the route. The bus stops at other locations along the route as well. For details please call: (618) 797-4636 (INFO) or TDD (618) 797-6000.

Cash Fares	Adult	Seniors ¹ Disabled ² Children under 5	Seniors ³ Disabled ⁴ Children 5-12	Passes	2-HR Zone	\$2
MCT Shuttle	\$1.50	FREE	\$0.75	2-HR Regional	\$3	
MCT Cross County	\$2.00	FREE	\$1.00	Express Round Trip	\$5	
MCT Regional	\$3.00	FREE	\$1.50	Local Monthly	\$50	
MCT Express	\$3.50	FREE	\$1.75	System Monthly	\$70	
				Student Monthly	\$20	

- Seniors (65 and up) with MCT Senior Free Ride ID.
- Registered ADA Paratransit users with valid MCT Paratransit ID, MCT ADA ID, or MCT Circuit Breaker ID.
- Seniors (65 and up) with MCT Half Fare ID or Metro Reduced Fare Permit. Medicare cardholders eligible.
- Persons with disabilities with MCT Half Fare ID or Metro Reduced Fare Permit. Medicare cardholders eligible.

Valid Metro passes and tickets are accepted for value requested fare.

If there is a fare or transfer, pay the fare as requested and contact MCT. For additional fare or schedule information, call (618) 797-4636 (INFO) or TDD (618) 797-6000.

Instrucciones

El norte está siempre en lo alto del horario.

El autobús para aquí a las horas marcadas. Busque el símbolo que corresponda debajo del mapa.

Puntos de transferencia y estaciones de MCT donde otras líneas de autobús cruzan esta ruta.

Indica los puntos de interés.

Indica lotes de estacionamiento "Park & Ride."

Las Rutas de bicicletas que unen a rutas de autobús.

Indica viajes escogidos.

El horario muestra horas de paradas indicadas a lo largo de la ruta. Si necesita ayuda en determinar las horas para otras paradas, llámenos al: (618) 931-RIDE (7433) o TDD (618) 797-6000.

Pasaje En Efectivo	Adulto	Anciano ¹ Deshabilitado ² Menores de 5	Anciano ³ Deshabilitado ⁴ Niños 5-12	Passage	2-HR Zone	\$2
MCT Shuttle	\$1.50	GRATIS	\$0.75	2-HR Regional	\$3	
MCT Cross County	\$2.00	GRATIS	\$1.00	Express Round Trip	\$5	
MCT Regional	\$3.00	GRATIS	\$1.50	Local Monthly	\$50	
MCT Express	\$3.50	GRATIS	\$1.75	System Monthly	\$70	
				Student Monthly	\$20	

- Personas mayores de edad (65 años o más) que tienen un gratis tarjeta de Identificación de MCT mayor.
- Personas incapacitadas que han sido registradas y usan MCT Paratransit, deben mostrar tarjeta de validación de MCT Paratransit, MCT ADA o MCT Circuit Breaker.
- Personas mayores de edad (65 años o más) con tarjeta de MCT Tarifa Media o Metro Tarifa Rebajada. (Medicare titulares de tarjeta elegibles)
- Personas incapacitadas que tienen tarjeta de MCT Tarifa Media o Metro Tarifa Rebajada. (Medicare titulares de tarjeta elegibles)

Pasajeros sin identificación deben pagar el precio completo. Pasajes Metro y billetes son aceptados como valor para pasaje.

Si hay una disputa de pasaje o transferencia, pague el pasaje como requerido y póngase en contacto con MCT. Para más información sobre pasajes y horarios llame al (618) 797-4636 (INFO) o TDD (618) 797-6000.

Route 5 – Tri-City Regional

TRI-CITIES TO EMERSON PARK METROLINK

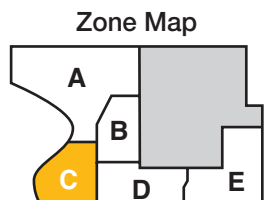
0 Timepoint

— Bus Route

--- Select Trips

█ Crossroads

█ Bikeways



Downtown St. Louis Stops:

- 11th & Mallinckrodt
- Broadway at Convention Plaza
- 6th & Washington
- 6th & Locust
- 6th & Pine
- 8th & Pine
- Market & 8th
- Market & 10th
- Tucker & Walnut
- Tucker & Spruce
- Spruce & 13th
- Spruce & 14th
- Market & 14th
- Market & 16th
- Market & 17th
- Jefferson & Pine

ZONE C



	1	2	3	4	5	6	7	8	9
BUS STARTS	Granite City Station								
Bus Leaves		Market & Meridocia							
Bus Leaves			Broadway & Lee Park						
Bus Leaves				5th & Canal					
Bus Leaves					Emerson Park MetroLink				
Bus Leaves						6th & Washington			
Bus Leaves							Tucker & Market		
Bus Leaves								Market & 14th	
BUS ENDS									Jefferson & Pine

MONDAY – FRIDAY

AM	4:13	4:21	5:27	4:29	4:40	5:42	5:48	5:52	5:56
	5:18	—	5:57	—	—	6:12	6:18	6:22	6:26
	6:18	—	6:27	—	—	6:42	6:48	6:52	6:56
	6:33	6:41	—	6:49	7:00	—	—	—	—
	6:48	—	6:57	—	—	7:12	7:18	7:22	7:26
	7:18	—	7:27	—	—	7:42	7:48	7:52	7:56
	7:33	7:41	—	7:49	8:00	—	—	—	—
	7:48	—	7:57	—	—	8:12	8:18	8:22	8:26
	8:18	8:26	—	8:34	8:45	—	—	—	—
	8:48	—	8:57	9:03	9:14	—	—	—	—
	9:18	9:26	—	9:34	9:45	—	—	—	—
	9:48	—	9:57	10:03	10:14	—	—	—	—
	10:18	10:26	—	10:34	10:45	—	—	—	—
	10:48	—	10:57	11:03	11:14	—	—	—	—
	11:18	11:26	—	11:34	11:45	—	—	—	—
PM	11:48	—	11:57	12:03	12:14	—	—	—	—
	12:48	—	12:57	1:03	1:14	—	—	—	—
	1:18	1:26	—	1:34	1:45	—	—	—	—
	1:48	—	1:57	2:03	2:14	—	—	—	—
	2:18	2:26	—	2:34	2:45	—	—	—	—
	2:48	—	2:57	3:03	3:14	—	—	—	—
	3:18	3:26	—	3:34	3:45	—	—	—	—
	3:48	—	3:57	4:03	4:14	—	—	—	—
	4:18	4:26	—	4:34	4:45	—	—	—	—
	4:48	—	4:57	5:03	5:14	—	—	—	—
	5:18	5:26	—	5:34	5:45	—	—	—	—
	5:48	—	5:57	6:03	6:14	—	—	—	—
	6:18	6:26	—	6:34	6:45	—	—	—	—
	6:48	6:57	—	7:03	7:14	—	—	—	—
	7:18	7:26	—	7:34	7:45	—	—	—	—
	8:18	8:26	—	8:34	8:45	—	—	—	—
	9:16	9:24	—	9:30	9:41	—	—	—	—
	10:16	10:24	—	10:30	10:41	—	—	—	—
	11:16	11:24	—	11:30	11:41	—	—	—	—
	12:16	12:24	—	12:30	12:41	—	—	—	—

SATURDAY

AM	6:18	6:26	—	6:34	6:45	—	—	—	—
	7:18	7:26	—	7:34	7:45	—	—	—	—
	8:18	8:26	—	8:34	8:45	—	—	—	—
	9:18	9:26	—	9:34	9:45	—	—	—	—
	10:18	10:26	—	10:34	10:45	—	—	—	—
	11:18	11:26	—	11:34	11:45	—	—	—	—
PM	12:18	12:26	—	12:34	12:45	—	—	—	—
	1:18	1:26	—	1:34	1:45	—	—	—	—
	2:18	2:26	—	2:34	2:45	—	—	—	—
	3:18	3:26	—	3:34	3:45	—	—	—	—
	4:18	4:26	—	4:34	4:45	—	—	—	—
	5:18	5:26	—	5:34	5:45	—	—	—	—
	6:18	6:26	—	6:34	6:45	—	—	—	—
	7:18	7:26	—	7:34	7:45	—	—	—	—
	8:18	8:26	—	8:34	8:45	—	—	—	—
	9:18	9:26	—	9:34	9:45	—	—	—	—
	10:18	10:26	—	10:34	10:45	—	—	—	—
	11:18	11:26	—	11:34	11:45	—	—	—	—
	12:18	12:26	—	12:34	12:45	—	—	—	—

SUNDAY

AM	7:18	7:26	—	7:34	7:45	—	—	—	—
	8:18	8:26	—	8:34	8:45	—	—	—	—
	9:18	9:26	—	9:34	9:45	—	—	—	—
	10:18	10:26	—	10:34	10:45	—	—	—	—
	11:18	11:26	—	11:34	11:45	—	—	—	—
PM	12:18	12:26	—	12:34	12:45	—	—	—	—
	1:18	1:26	—	1:34	1:45	—	—	—	—
	2:18	2:26	—	2:34	2:45	—	—	—	—
	3:18	3:26	—	3:34	3:45	—	—	—	—
	4:18	4:26	—	4:34	4:45	—	—	—	—
	5:18	5:26	—	5:34	5:45	—	—	—	—
	6:18	6:26	—	6:34	6:45	—	—	—	—
	7:18	7:26	—	7:34	7:45	—	—	—	—
	8:18	8:26	—	8:34	8:45	—	—	—	—

Madison County Transit Services

- MCT Shuttle**
Bus service within a single Madison County Zone. Routes 2, 8, 9, 10, 11, 12, 14, 15, 16, 17, 20, 21
- MCT Cross County**
Bus service from city to city crossing multiple Madison County Zones and select locations in St. Clair County. Routes 1, 4, 6, 7, 13, 19
- MCT Express**
Peak only, limited stop commuter bus service. Routes 1X, 13X, 14X, 16X
- MCT Regional**
Bus service to Metrolink and downtown St. Louis. Routes 5, 18
- MCT Muny Express**
Find the best seat at the Muny for every Friday evening performance.
- MCT Trails**
Experience the 130 miles of scenic trails that comprise the MCT Trails bikeway system. Visit www.mctrails.org
- Runabout**
Door to door service for registered elderly and disabled Madison County residents. Call 931-7433 for details.
- RideFinders**
Move into the fast lane to a better commute by sharing the ride to and from work in a carpool or vanpool. Visit www.ridefinders.org

For specific information on these and other services, routes and schedules, please call (618) 797-1NFO (4636) / TDD (618) 797-6000 or visit www.mct.org



MAY 7 2017

DESIGNATED STOPS ONLY

5

Tri-City Regional

- Granite City**
Granite City Station
- Madison**
- Venice**
Venice Elementary School
- Brooklyn**
- Emerson Park**
Emerson Park MetroLink Station
- Downtown St. Louis**



Timetable & Map