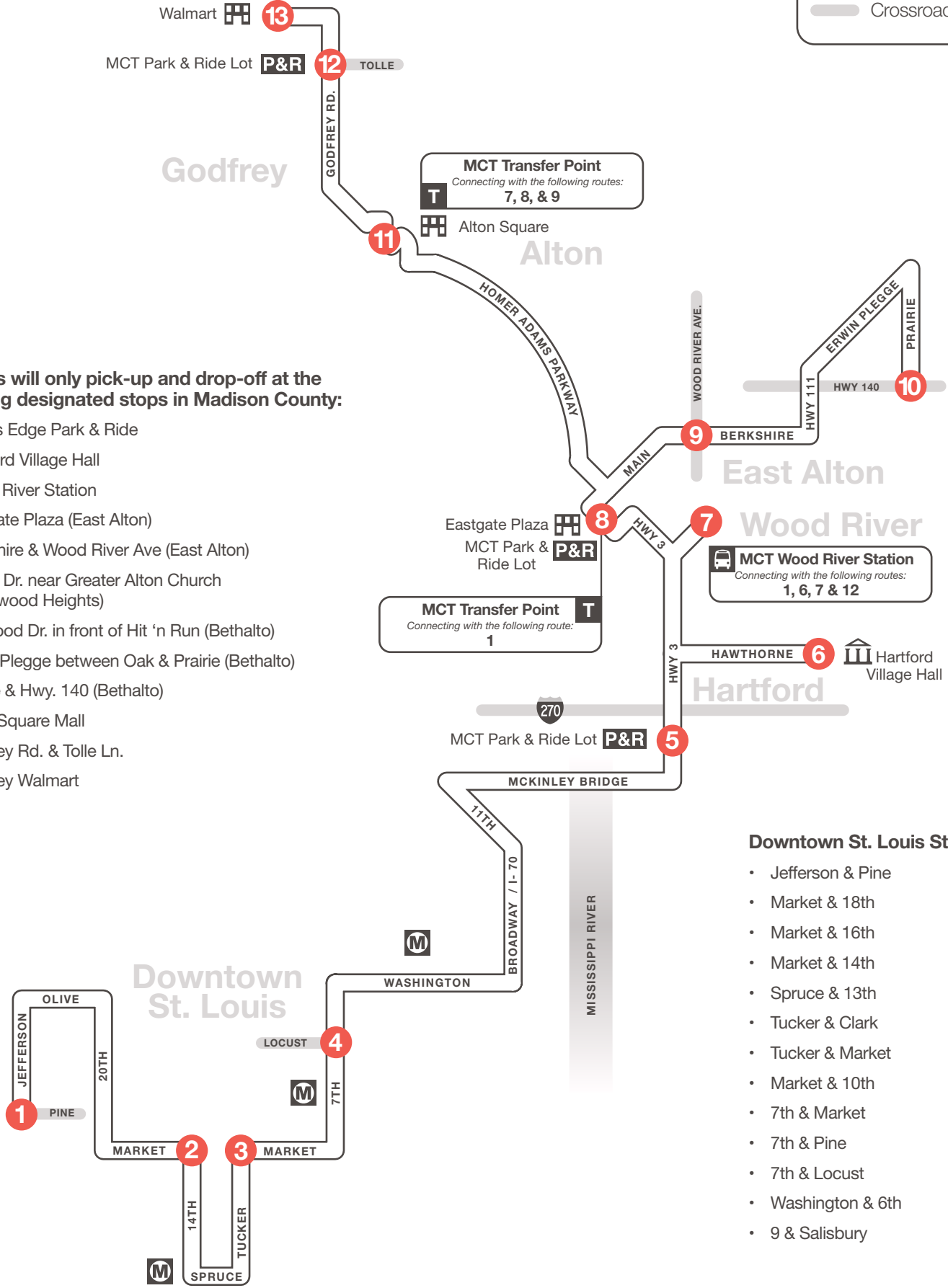


# Route 1X – Riverbend Express

## ST. LOUIS TO GODFREY

This bus will only pick-up and drop-off at the following designated stops in Madison County:

- River's Edge Park & Ride
- Hartford Village Hall
- Wood River Station
- Eastgate Plaza (East Alton)
- Berkshire & Wood River Ave (East Alton)
- Airline Dr. near Greater Alton Church (Rosewood Heights)
- Bellwood Dr. in front of Hit 'n Run (Bethalto)
- Erwin Plegge between Oak & Prairie (Bethalto)
- Prairie & Hwy. 140 (Bethalto)
- Alton Square Mall
- Godfrey Rd. & Tolle Ln.
- Godfrey Walmart



### Downtown St. Louis Stops:

- Jefferson & Pine
- Market & 18th
- Market & 16th
- Market & 14th
- Spruce & 13th
- Tucker & Clark
- Tucker & Market
- Market & 10th
- 7th & Market
- 7th & Pine
- 7th & Locust
- Washington & 6th
- 9 & Salisbury

	1	2	3	4	5	6	7	8	9	10	11	12	13
	BUS STARTS	Bus Leaves	Bus Leaves	Bus Leaves	Bus Leaves	Bus Leaves	Bus Leaves	Bus Leaves	Bus Leaves	Bus Leaves	Bus Leaves	Bus Leaves	BUS ENDS
	Jefferson & Pine	14th & Market	Tucker & Market	7th & Locust	River's Edge Park & Ride	Hartford Village Hall	Wood River Station	Eastgate Plaza	Berkshire & Wood River	Prairie & HWY 140	Alton Square	Godfrey Park & Ride	Godfrey Walmart

### MONDAY – FRIDAY

PM	3:12	3:16	3:21	3:28	3:43	—	4:04	—	—	—	—	—	—
	3:42	3:46	3:51	3:58	4:13	4:31	—	4:37	—	—	—	—	—
	3:57	4:01	4:06	4:13	4:28	—	4:49	—	—	5:02	5:09	5:13	—
	4:12	4:16	4:21	4:28	4:43	—	5:05	5:11	5:19	5:32	—	—	—
	4:27	4:31	4:36	4:43	4:58	5:16	—	5:22	—	—	5:35	5:42	5:46
	4:47	4:51	4:56	5:03	5:18	—	5:40	5:46	5:54	6:07	—	—	—
	5:02	5:06	5:11	5:18	5:33	—	—	5:56	—	—	6:09	6:16	6:20
	5:17	5:21	5:26	5:33	5:48	6:06	—	6:12	—	—	6:25	6:32	6:36
	5:42	5:46	5:51	5:58	6:13	—	—	6:35	—	—	—	—	—
	6:17	6:21	6:26	6:33	6:48	—	—	7:10	—	—	—	—	—

## Instructions

North is always at the top of the timetable map.

The bus stops here at listed times. Look for the matching symbol below the map.

Transfer points and MCT Stations show where other bus routes intersect with this route.

Indicates points of interest.

Indicates Park & Ride Lots available along the route.

Bike Routes which may connect to the bus route.

Indicates select trips.

Times for bus stops along the route. The bus stops at other locations along the route as well. For details please call: (618) 797-4636 (INFO) or TDD (618) 797-6000.

### Cash Fares

	Adult	Seniors <sup>1</sup> Disabled <sup>2</sup> Children under 5	Seniors <sup>3</sup> Disabled <sup>4</sup> Children 5-12	Passes	
MCT Shuttle	\$1.50	FREE	\$0.75	2-HR Zone	\$2
MCT Cross County	\$2.00	FREE	\$1.00	2-HR Regional	\$3
MCT Regional	\$3.00	FREE	\$1.50	Express Round Trip	\$5
MCT Express	\$3.50	FREE	\$1.75	Local Monthly	\$50
				System Monthly	\$70
				Student Monthly	\$20

- 1 Seniors (65 and up) with MCT Senior Free Ride ID.
- 2 Registered ADA Paratransit users with valid MCT Paratransit ID, MCT ADA ID, or MCT Circuit Breaker ID.
- 3 Seniors (65 and up) with MCT Half Fare ID or Metro Reduced Fare Permit. Medicare cardholders eligible.
- 4 Persons with disabilities with MCT Half Fare ID or Metro Reduced Fare Permit. Medicare cardholders eligible.

Valid Metro passes and tickets are accepted for value toward fare.

If there is a fare or transfer dispute, pay the fare as requested and contact MCT. For additional fare or schedule information, call (618) 797-4636 (INFO) or TDD (618) 797-6000.

## Instrucciones

El norte está siempre en lo alto del horario.

El autobús para aquí a las horas marcadas. Busque el símbolo que corresponda debajo del mapa.

Puntos de transferencia y estaciones de MCT donde otras líneas de autobús cruzan esta ruta.

Indica los puntos de interés.

Indica lotes de estacionamiento "Park & Ride."

Las Rutas de bicicletas que unen a rutas de autobús.

Indica viajes escogidos.

El horario muestra horas de paradas indicadas a lo largo de la ruta. Si necesita ayuda en determinar las horas para otras paradas, llámenos al: (618) 931-RIDE (7433) o TDD (618) 797-6000.

### Pasaje En Efectivo

	Adulto	Anciano <sup>1</sup> Deshabilitado <sup>2</sup> Menores de 5	Anciano <sup>3</sup> Deshabilitado <sup>4</sup> Niños 5 - 12	Passage	
MCT Shuttle	\$1.50	GRATIS	\$0.75	2-HR Zone	\$2
MCT Cross County	\$2.00	GRATIS	\$1.00	2-HR Regional	\$3
MCT Regional	\$3.00	GRATIS	\$1.50	Express Round Trip	\$5
MCT Express	\$3.50	GRATIS	\$1.75	Local Monthly	\$50
				System Monthly	\$70
				Student Monthly	\$20

- 1 Personas mayores de edad (65 años o más) que tienen un gratis tarjeta de Identificación de MCT mayor.
- 2 Personas incapacitadas que han sido registrados ADA y usan MCT Paratransit, deben mostrar tarjeta validad de MCT Paratransit, MCT ADA o MCT Circuit Breaker.

3 Personas mayores de edad (65 años o más) con tarjeta de MCT Tarifa Media o Metro Tarifa Rebajada. (Medicare titulares de tarjeta elegibles)

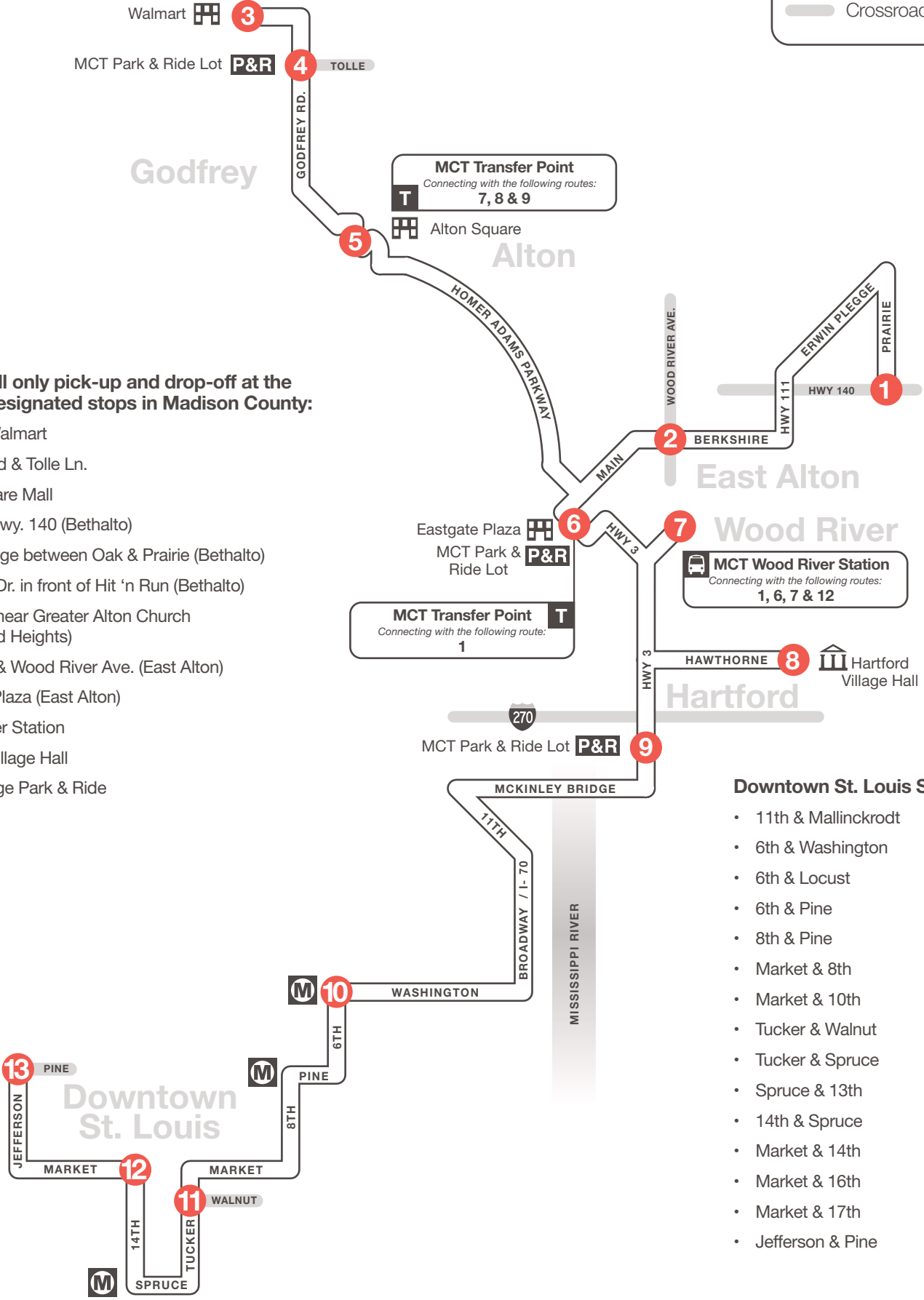
4 Personas incapacitadas que tienen tarjeta de MCT Tarifa Media o Metro Tarifa Rebajada. (Medicare titulares de tarjeta elegibles)

Pasajeros sin identificación deben pagar el precio completo. Pases Metro y billetes son aceptados como valor para pasaje.

Si hay una disputa de pasaje o transferencia, pague el pasaje como requerido y póngase en contacto con MCT. Para mas información sobre pasajes y horarios llame al (618) 797-4636 (INFO) o TDD (618) 797-6000.

# Route 1X – Riverbend Express

## GODFREY TO ST. LOUIS



This bus will only pick-up and drop-off at the following designated stops in Madison County:

- Godfrey Walmart
- Godfrey Rd & Tolle Ln.
- Alton Square Mall
- Prairie & Hwy. 140 (Bethalto)
- Erwin Plegge between Oak & Prairie (Bethalto)
- Bellwood Dr. in front of Hit 'n Run (Bethalto)
- Airline Dr. near Greater Alton Church (Rosewood Heights)
- Berkshire & Wood River Ave. (East Alton)
- Eastgate Plaza (East Alton)
- Wood River Station
- Hartford Village Hall
- River's Edge Park & Ride

### Downtown St. Louis Stops:

- 11th & Mallinckrodt
- 6th & Washington
- 6th & Locust
- 6th & Pine
- 8th & Pine
- Market & 8th
- Market & 10th
- Tucker & Walnut
- Spruce & 13th
- 14th & Spruce
- Market & 14th
- Market & 16th
- Market & 17th
- Jefferson & Pine

	1	2	3	4	5	6	7	8	9	10	11	12	13
<b>BUS STARTS</b>	Prairie & HWY 140	Berkshire & Wood River	Godfrey Walmart	Godfrey Park & Ride	Alton Square	Eastgate Plaza	Wood River Station	Hartford Village Hall	River's Edge Park & Ride	6th St & Washington	Tucker & Walnut	Market & 14th	Jefferson & Pine

### MONDAY – FRIDAY

AM	5:19	5:31	—	—	—	5:39	5:46	—	6:01	6:19	6:25	6:29	6:33
—	—	5:30	5:34	5:42	5:54	—	6:00	6:13	6:31	6:37	6:41	6:45	—
—	—	5:55	5:59	6:07	6:19	—	—	6:34	6:52	6:58	7:02	7:06	—
6:19	6:31	—	—	—	6:39	6:46	—	7:03	7:22	7:28	7:32	7:36	—
—	—	6:30	6:34	6:42	6:54	—	7:00	7:12	7:30	7:36	7:40	7:44	—
—	—	6:50	6:54	7:02	7:14	—	—	7:33	7:51	7:57	8:01	8:05	—
—	—	—	—	—	7:34	—	7:40	7:55	8:13	8:19	8:23	8:27	—
—	—	—	—	—	8:04	—	—	8:21	8:39	8:45	8:49	8:53	—

### Madison County Transit Services

**MCT Shuttle**  
Bus service within a single Madison County Zone. Routes 2, 8, 9, 10, 11, 12, 14, 15, 16, 17, 20, 21

**MCT Cross County**  
Bus service from city to city crossing multiple Madison County Zones and select locations in St. Clair County. Routes 1, 4, 6, 7, 13, 19

**MCT Express**  
Peak only, limited stop commuter bus service. Routes 1X, 13X, 14X, 16X

**MCT Regional**  
Bus service to MetroLink and downtown St. Louis. Routes 5, 18

**MCT Muny Express**  
Find the best seat at the Muny for every Friday evening performance.

**MCT Trails**  
Experience the 130 miles of scenic trails that comprise the MCT Trails bikeway system. Visit [www.mcttrails.org](http://www.mcttrails.org)

**Runabout**  
Door to door service for registered elderly and disabled Madison County residents. Call 931-7433 for details.

**RideFinders**  
Move into the fast lane to a better commute by sharing the ride to and from work in a carpool or vanpool. Visit [www.ridefinders.org](http://www.ridefinders.org)

For specific information on these and other services, routes and schedules, please call (618) 797-INFO (4636) / TDD (618) 797-6000 or visit [www.mct.org](http://www.mct.org)

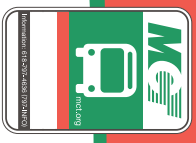
Funding provided in whole or in part by the Illinois Department of Transportation.



### Riverbend Express

- Godfrey
- MCT Park & Ride Lot
- Bethalto
- Alton
- Alton Square
- East Alton
- Eastgate Plaza
- Wood River
- Wood River Station
- Hartford
- Granite City
- River's Edge Park & Ride
- Downtown St. Louis

DESIGNATED STOPS ONLY



Timetable & Map