

# Route 7 – Alton-Edwardsville

## ALTON TO EDWARDSVILLE

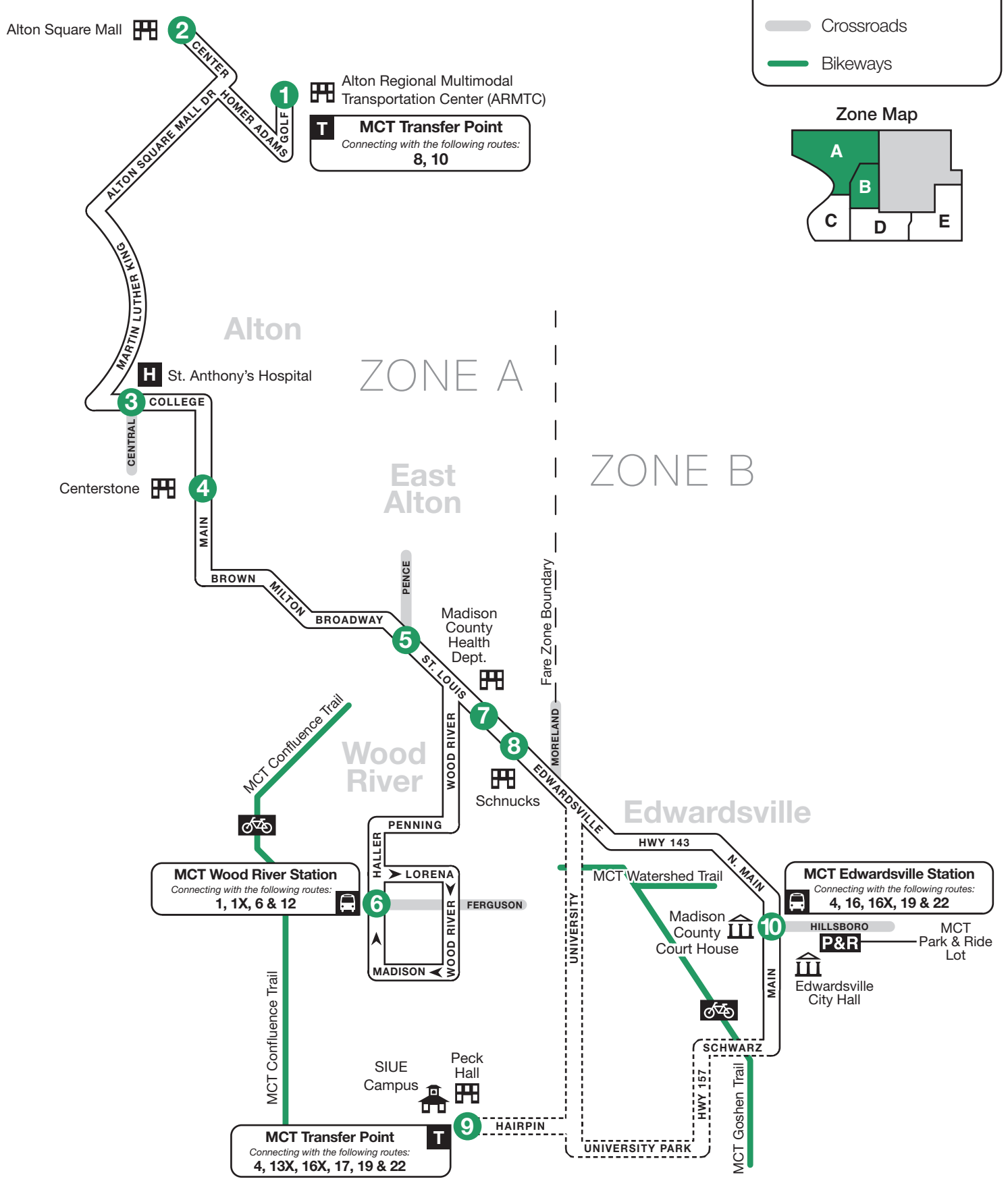
**0** Timepoint

— Bus Route

--- Select Trips

█ Crossroads

█ Bikeways



1	2	3	4	5	6	7	8	9	10	
<b>BUS STARTS</b>	<b>Bus Leaves</b>	<b>Bus Leaves</b>	<b>Bus Leaves</b>	<b>Bus Leaves</b>	<b>Bus Arrives</b>	<b>Bus Leaves</b>	<b>Bus Leaves</b>	<b>Bus Leaves</b>	<b>Bus Leaves</b>	<b>BUS ENDS</b>
ARMTTC	Alton Square Mall	College & Central	Centerstone	St. Louis & Pence	Wood River Station	Wood River Station	Madison Co. Health Dept.	Schnucks	SIUE Peck Hall	Edwardsville Station

### MONDAY – FRIDAY

AM	1	2	3	4	5	6	7	8	9	10
—	—	—	—	—	—	6:18	6:22	6:28	—	6:43
—	6:18	6:24	6:29	6:37	6:43	6:48	6:52	6:58	—	7:13
6:48	—	6:55	7:00	7:08	7:14	7:18	7:22	7:28	7:41	7:51
—	7:18	7:24	7:29	7:37	7:43	7:48	7:52	7:58	8:11	8:21
7:48	—	7:55	8:00	8:08	8:14	8:18	8:22	8:28	—	8:43
—	8:18	8:24	8:29	8:37	8:43	8:48	8:52	8:58	—	9:13
8:48	—	8:55	9:00	9:08	9:14	9:18	9:22	9:28	—	9:43
—	9:18	9:24	9:29	9:37	9:43	9:48	9:52	9:58	—	10:13
9:48	—	9:55	10:00	10:08	10:14	10:18	10:22	10:28	—	10:43
—	10:18	10:24	10:29	10:37	10:43	10:48	10:52	10:58	—	11:13
10:48	—	10:55	11:00	11:08	11:14	11:18	11:22	11:28	—	11:43
<b>PM</b>	11:18	11:24	11:29	11:37	11:43	11:48	11:52	11:58	—	<b>12:13</b>
11:48	—	11:55	<b>12:00</b>	<b>12:08</b>	<b>12:14</b>	<b>12:18</b>	<b>12:22</b>	<b>12:28</b>	—	<b>12:43</b>
—	<b>12:18</b>	<b>12:24</b>	<b>12:29</b>	<b>12:37</b>	<b>12:43</b>	<b>12:48</b>	<b>12:52</b>	<b>12:58</b>	—	<b>1:13</b>
<b>12:48</b>	—	<b>12:55</b>	1:00	1:08	1:14	1:18	1:22	1:28	—	1:43
—	1:18	1:24	1:29	1:37	1:43	1:48	1:52	1:58	—	2:13
1:48	—	1:55	2:00	2:08	2:14	2:18	2:22	2:28	—	2:43
—	2:18	2:24	2:29	2:37	2:43	2:48	2:52	2:58	—	3:13
2:48	—	2:55	3:00	3:08	3:14	3:18	3:22	3:28	—	3:43
—	3:18	3:24	3:29	3:37	3:43	3:48	3:52	3:58	—	4:13
3:48	—	3:55	4:00	4:08	4:14	4:18	4:22	4:28	—	4:43
—	4:18	4:24	4:29	4:37	4:43	4:48	4:52	4:58	—	5:13
—	5:18	5:24	5:29	5:37	5:43	5:48	5:52	5:58	—	6:13
5:48	—	5:55	6:00	6:08	6:14	—	—	—	—	—
—	6:18	6:24	6:29	6:37	6:43	6:48	6:52	6:58	—	7:13
—	7:18	7:24	7:29	7:37	7:43	7:48	7:52	7:58	—	8:13
—	8:18	8:24	8:29	8:37	8:43	8:48	8:52	8:58	—	9:13
—	9:18	9:24	9:29	9:37	9:43	9:48	9:52	9:58	—	10:13
—	10:18	10:24	10:29	10:37	10:43	—	—	—	—	—

### SATURDAY

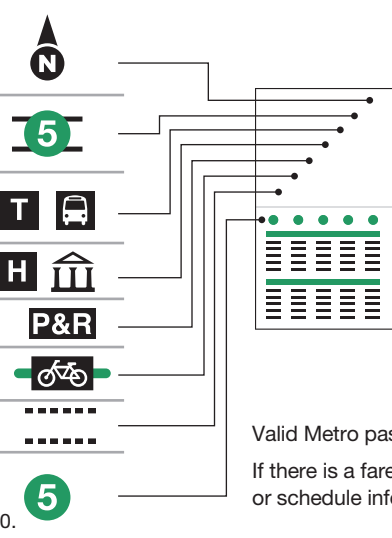
AM	1	2	3	4	5	6	7	8	9	10
—	7:18	7:24	7:29	7:37	7:43	7:48	7:52	7:58	—	8:13
—	8:18	8:24	8:29	8:37	8:43	8:48	8:52	8:58	—	9:13
—	9:18	9:24	9:29	9:37	9:43	9:48	9:52	9:58	—	10:13
—	10:18	10:24	10:29	10:37	10:43	10:48	10:52	10:58	—	11:13
<b>PM</b>	11:18	11:24	11:29	11:37	11:43	11:48	11:52	11:58	—	<b>12:13</b>
—	<b>12:18</b>	<b>12:24</b>	<b>12:29</b>	<b>12:37</b>	<b>12:43</b>	<b>12:48</b>	<b>12:52</b>	<b>12:58</b>	—	<b>1:13</b>
—	1:18	1:24	1:29	1:37	1:43	1:48	1:52	1:58	—	2:13
—	2:18	2:24	2:29	2:37	2:43	2:48	2:52	2:58	—	3:13
—	3:18	3:24	3:29	3:37	3:43	3:48	3:52	3:58	—	4:13
—	4:18	4:24	4:29	4:37	4:43	4:48	4:52	4:58	—	5:13
—	5:18	5:24	5:29	5:37	5:43	5:48	5:52	5:58	—	6:13
—	6:18	6:24	6:29	6:37	6:43	—	—	—	—	—

### SUNDAY

AM	1	2	3	4	5	6	7	8	9	10
—	8:18	8:24	8:29	8:37	8:43	8:48	8:52	8:58	—	9:13
—	9:18	9:24	9:29	9:37	9:43	9:48	9:52	9:58	—	10:13
—	10:18	10:24	10:29	10:37	10:43	10:48	10:52	10:58	—	11:13
<b>PM</b>	11:18	11:24	11:29	11:37	11:43	11:48	11:52	11:58	—	<b>12:13</b>
—	<b>12:18</b>	<b>12:24</b>	<b>12:29</b>	<b>12:37</b>	<b>12:43</b>	<b>12:48</b>	<b>12:52</b>	<b>12:58</b>	—	<b>1:13</b>
—	1:18	1:24	1:29	1:37	1:43	1:48	1:52	1:58	—	2:13
—	2:18	2:24	2:29	2:37	2:43	2:48	2:52	2:58	—	3:13
—	3:18	3:24	3:29	3:37	3:43	3:48	3:52	3:58	—	4:13
—	4:18	4:24	4:29	4:37	4:43	4:48	4:52	4:58	—	5:13
—	5:18	5:24	5:29	5:37	5:43	5:48	5:52	5:58	—	6:13

## Instructions

- North is always at the top of the timetable map.
- The bus stops here at listed times. Look for the matching symbol below the map.
- Transfer points and MCT Stations show where other bus routes intersect with this route.
- Indicates points of interest.
- Indicates Park & Ride Lots available along the route.
- Bike Routes which may connect to the bus route.
- Indicates select trips.
- Times for bus stops along the route. The bus stops at other locations along the route as well. For details please call: (618) 797-4636 (INFO) or TDD (618) 797-6000.



Cash Fares	Adult	Seniors <sup>1</sup> Disabled <sup>2</sup> Children under 5	Seniors <sup>3</sup> Disabled <sup>4</sup> Children 5-12	Passes
	MCT Shuttle	\$1.50	FREE	
MCT Cross County	\$2.00	FREE	\$1.00	2-HR Regional \$3
MCT Regional	\$3.00	FREE	\$1.50	Express Round Trip \$5
MCT Express	\$3.50	FREE	\$1.75	Local Monthly \$50

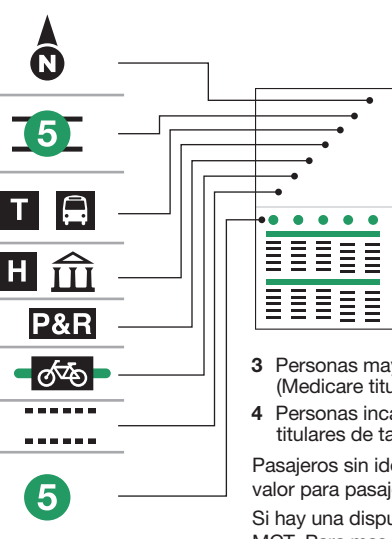
- Seniors (65 and up) with MCT Senior Free Ride ID.
- Registered ADA Paratransit users with valid MCT Paratransit ID, MCT ADA ID, or MCT Circuit Breaker ID.
- Seniors (65 and up) with MCT Half Fare ID or Metro Reduced Fare Permit. Medicare cardholders eligible.
- Persons with disabilities with MCT Half Fare ID or Metro Reduced Fare Permit. Medicare cardholders eligible.

Valid Metro passes and tickets are accepted for value toward fare.

If there is a fare or transfer dispute, pay the fare as requested and contact MCT. For additional fare or schedule information, call (618) 797-4636 (INFO) or TDD (618) 797-6000.

## Instrucciones

- El norte está siempre en lo alto del horario.
- El autobús para aquí a las horas marcadas. Busque el símbolo que corresponda debajo del mapa.
- Puntos de transferencia y estaciones de MCT muestran donde otras líneas de autobús cruzan esta ruta.
- Indica los puntos de interés.
- Indica lotes de estacionamiento "Park & Ride."
- Las Rutas de bicicletas que unen a rutas de autobús.
- Indica viajes escogidos.
- El horario muestra horas de parada indicadas a lo largo de la ruta. Si necesita ayuda en determinar las horas para otras paradas, llámenos al: (618) 931-RIDE (7433) o TDD (618) 797-6000.



Pasaje Efectivo	Adulto	Anciano <sup>1</sup> Deshabilitado <sup>2</sup> Menores de 5	Anciano <sup>3</sup> Deshabilitado <sup>4</sup> Niños 5 - 12	Passage
	MCT Shuttle	\$1.50	GRATIS	
MCT Cross County	\$2.00	GRATIS	\$1.00	2-HR Regional \$3
MCT Regional	\$3.00	GRATIS	\$1.50	Express Round Trip \$5
MCT Express	\$3.50	GRATIS	\$1.75	Local Monthly \$50

- Personas mayores de edad (65 años o más) que tienen un gratis tarjeta de Identificación de MCT mayor.
- Personas incapacitadas que han sido registrados ADA y usan MCT Paratransit, deben mostrar tarjeta validad de MCT Paratransit, MCT ADA o MCT Circuit Breaker.
- Personas mayores de edad (65 años o más) con tarjeta de MCT Tarifa Media o Metro Tarifa Rebajada. (Medicare titulares de tarjeta elegibles)
- Personas incapacitadas que tienen tarjeta de MCT Tarifa Media o Metro Tarifa Rebajada. (Medicare titulares de tarjeta elegibles)

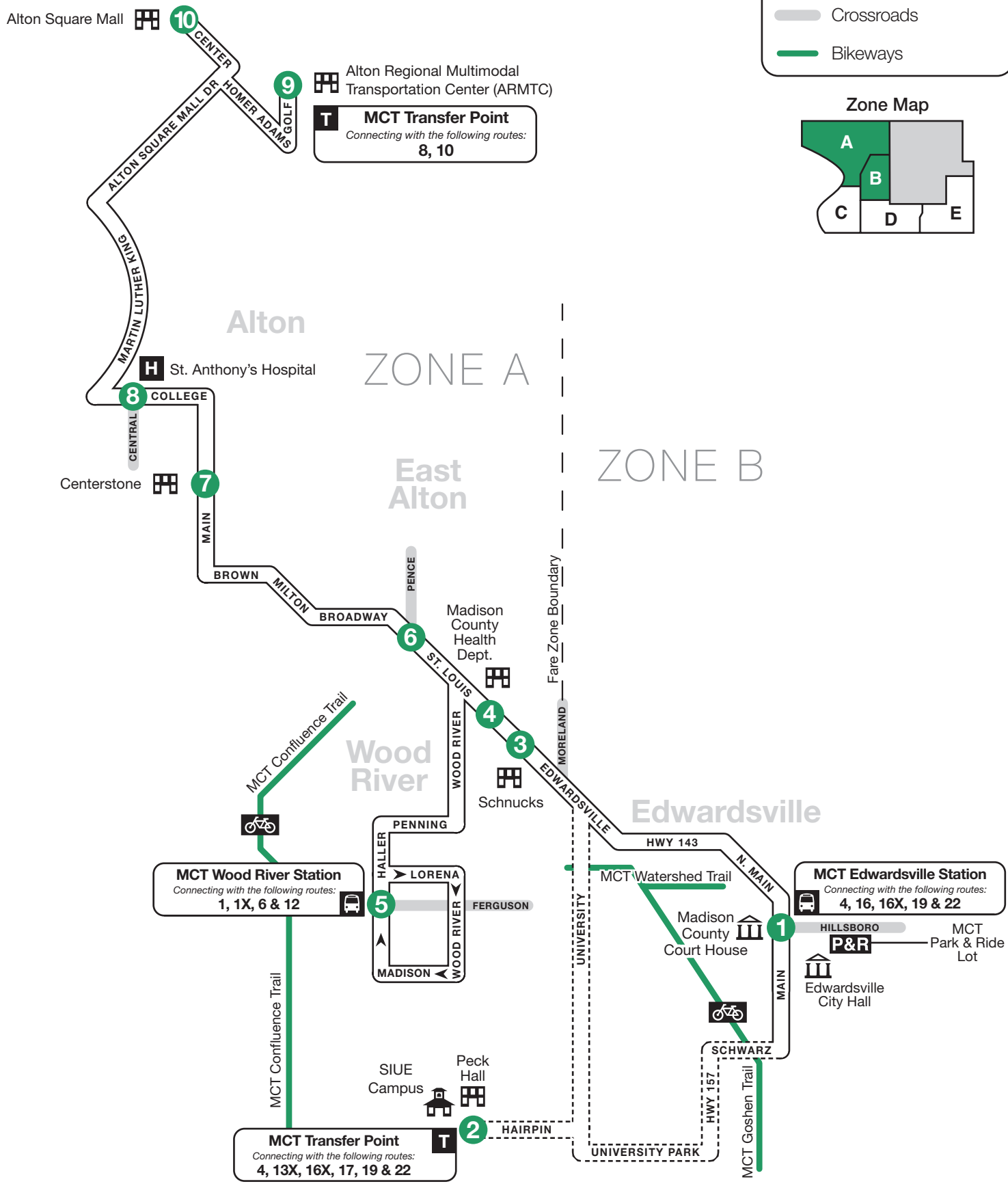
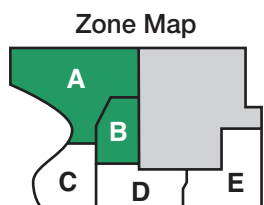
Pasajeros sin identificación deben pagar el precio completo. Pases Metro y billetes son aceptados como valor para pasaje.

Si hay una disputa de pasaje o transferencia, pague el pasaje como requerido y póngase en contacto con MCT. Para mas información sobre pasajes y horarios llame al (618) 797-4636 (INFO) o TDD (618) 797-6000.

# Route 7 – Alton-Edwardsville

## EDWARDSVILLE TO ALTON

**0** Timepoint  
 — Bus Route  
 - - - Select Trips  
 █ Crossroads  
 █ Bikeways



1	2	3	4	5	6	7	8	9	10	
<b>BUS STARTS</b>	<b>Bus Leaves</b>	<b>Bus Leaves</b>	<b>Bus Leaves</b>	<b>Bus Arrives</b>	<b>Bus Leaves</b>	<b>Bus Leaves</b>	<b>Bus Leaves</b>	<b>Bus Leaves</b>	<b>Bus Leaves</b>	<b>BUS ENDS</b>
Edwardsville Station	SIUE Peck Hall	Schnucks	Madison Co. Health Dept.	Wood River Station	Wood River Station	St. Louis & Pence	Centerstone	College & Central	ARMTC	Alton Square Mall

### MONDAY – FRIDAY

AM	1	2	3	4	5	6	7	8	9	10
—	—	—	—	—	6:18	6:24	6:32	6:37	6:45	—
6:18	—	6:27	6:34	6:39	6:48	6:54	7:02	7:07	—	7:13
6:48	—	6:57	7:04	7:09	7:18	7:24	7:32	7:37	7:45	—
7:18	—	7:27	7:34	7:39	7:48	7:54	8:02	8:07	—	8:13
7:52	—	8:01	8:08	8:13	8:18	8:24	8:32	8:37	8:45	—
8:22	—	8:31	8:38	8:43	8:48	8:54	9:02	9:07	—	9:13
8:48	—	8:57	9:04	9:09	9:18	9:24	9:32	9:37	9:45	—
9:18	—	9:27	9:34	9:39	9:48	9:54	10:02	10:07	—	10:13
9:48	—	9:57	10:04	10:09	10:18	10:24	10:32	10:37	10:45	—
10:18	—	10:27	10:34	10:39	10:48	10:54	11:02	11:07	—	11:13
10:48	—	10:57	11:04	11:09	11:18	11:24	11:32	11:37	11:45	—
<b>PM</b>	11:18	11:27	11:34	11:39	11:48	11:54	<b>12:02</b>	<b>12:07</b>	—	<b>12:13</b>
11:48	—	11:57	<b>12:04</b>	<b>12:09</b>	<b>12:18</b>	<b>12:24</b>	<b>12:32</b>	<b>12:37</b>	<b>12:45</b>	—
<b>12:18</b>	—	<b>12:27</b>	<b>12:34</b>	<b>12:39</b>	<b>12:48</b>	<b>12:54</b>	<b>1:02</b>	<b>1:07</b>	—	<b>1:13</b>
<b>12:48</b>	—	<b>12:57</b>	1:04	1:09	1:18	1:24	1:32	1:37	1:45	—
1:18	—	1:27	1:34	1:39	1:48	1:54	2:02	2:07	—	2:13
1:48	—	1:57	2:04	2:09	2:18	2:24	2:32	2:37	2:45	—
2:18	—	2:27	2:34	2:39	2:48	2:54	3:02	3:07	—	3:13
2:48	—	2:57	3:04	3:09	3:18	3:24	3:32	3:37	3:45	—
3:18	—	3:27	3:34	3:39	3:48	3:54	4:02	4:07	—	4:13
3:48	4:03	4:22	4:29	4:34	4:48	4:54	5:02	5:07	—	5:13
4:18	4:37	4:56	5:03	5:08	5:18	5:24	5:32	5:37	5:45	—
4:48	—	4:57	5:04	5:09	—	—	—	—	—	—
5:18	—	5:27	5:34	5:39	5:48	5:54	6:02	6:07	—	6:13
6:18	—	6:27	6:34	6:39	6:48	6:54	7:02	7:07	—	7:13
7:18	—	7:27	7:34	7:39	7:48	7:54	8:02	8:07	—	8:13
8:18	—	8:27	8:34	8:39	8:48	8:54	9:02	9:07	—	9:13
9:18	—	9:27	9:34	9:39	9:48	9:54	10:02	10:07	—	10:13

### SATURDAY

AM	1	2	3	4	5	6	7	8	9	10
7:18	—	7:27	7:34	7:39	7:48	7:54	8:02	8:07	—	8:13
8:18	—	8:27	8:34	8:39	8:48	8:54	9:02	9:07	—	9:13
9:18	—	9:27	9:34	9:40	9:48	9:54	10:02	10:07	—	10:13
10:18	—	10:27	10:34	10:39	10:48	10:54	11:02	11:07	—	11:13
<b>PM</b>	11:18	11:27	11:34	11:39	11:48	11:54	<b>12:02</b>	<b>12:07</b>	—	<b>12:13</b>
<b>12:18</b>	—	<b>12:27</b>	<b>12:34</b>	<b>12:39</b>	<b>12:48</b>	<b>12:54</b>	<b>1:02</b>	<b>1:07</b>	—	<b>1:13</b>
1:18	—	1:27	1:34	1:39	1:48	1:54	2:02	2:07	—	2:13
2:18	—	2:27	2:34	2:39	2:48	2:54	3:02	3:07	—	3:13
3:18	—	3:27	3:34	3:39	3:48	3:54	4:02	4:07	—	4:13
4:18	—	4:27	4:34	4:39	4:48	4:54	5:02	5:07	—	5:13
5:18	—	5:27	5:34	5:39	5:48	5:54	6:02	6:07	—	6:13

### SUNDAY

AM	1	2	3	4	5	6	7	8	9	10
8:18	—	8:27	8:34	8:39	8:48	8:54	9:02	9:07	—	9:13
9:18	—	9:27	9:34	9:39	9:48	9:54	10:02	10:07	—	10:13
10:18	—	10:27	10:34	10:39	10:48	10:54	11:02	11:07	—	11:13
<b>PM</b>	11:18	11:27	11:34	11:39	11:48	11:54	<b>12:02</b>	<b>12:07</b>	—	<b>12:13</b>
<b>12:18</b>	—	<b>12:27</b>	<b>12:34</b>	<b>12:39</b>	<b>12:48</b>	<b>12:54</b>	<b>1:02</b>	<b>1:07</b>	—	<b>1:13</b>
1:18	—	1:27	1:34	1:39	1:48	1:54	2:02	2:07	—	2:13
2:18	—	2:27	2:34	2:39	2:48	2:54	3:02	3:07	—	3:13
3:18	—	3:27	3:34	3:39	3:48	3:54	4:02	4:07	—	4:13
4:18	—	4:27	4:34	4:39	4:48	4:54	5:02	5:07	—	5:13
5:18	—	5:27	5:34	5:39	5:48	5:54	6:02	6:07	—	6:13

### Madison County Transit Services

**MCT Shuttle**  
 Bus service within a single Madison County Zone. Routes 2, 8, 9, 10, 11, 12, 14, 15, 16, 17, 20, 21, 22

**MCT Cross County**  
 Bus service from city to city crossing multiple Madison County Zones and select locations in St. Clair County. Routes 1, 4, 6, 7, 13, 19

**MCT Express**  
 Peak only, limited stop commuter bus service. Routes 1X, 13X, 14X, 16X

**MCT Regional**  
 Bus service to MetroLink and downtown St. Louis. Routes 5, 18

**MCT Muni Express**  
 Find the best seat at the Muni for every Friday evening performance.

**MCT Trails**  
 Experience the 130 miles of scenic trails that comprise the MCT Trails bikeway system. Visit [www.mcttrails.org](http://www.mcttrails.org)

**Runabout**  
 Door to door service for registered elderly and disabled Madison County residents. Call 931-7433 for details.

**RideFinders**  
 Move into the fast lane to a better commute by sharing the ride to and from work in a carpool or vanpool. Visit [www.ridefinders.org](http://www.ridefinders.org)

For specific information on these and other services, routes and schedules, please call (618) 797-INFO (4636) / TDD (618) 797-6000 or visit [www.mct.org](http://www.mct.org)

Funding provided in whole or in part by the Illinois Department of Transportation.



Timetable & Map

### Alton—Edwardsville

- Alton**
  - Alton Regional Multimodal Transportation Center
  - Centerstone
  - St. Anthony's Hospital
- East Alton**
- Wood River**
  - Madison County Health Dept.
  - Schnucks
  - Wood River Station
- Edwardsville**
  - Edwardsville Station
  - Madison County Court House
  - SIUE

